

VYNMSA



BUILDING GROWTH TOGETHER



VYNMSA NORTH INDUSTRIAL PARK

Inventory Building &
BTS for Lease

SPEC A - VNIP

BUILDING INFORMATION



LAND AREA

58,735 m²
632,218 ft²



FLOOR THICKNESS

6 Inches
15 cm



DOCKS

12 + 12 Docks



BUILDING AREA

33,590 m²
361,562 ft²



BUILDING STRUCTURE

Steel Ridig frame



RAMPS

2 Concrete Ramps



BAY SIZE

15.24 m x 24.77 m
50' x 81' - 3"



WALL MATERIAL

Pre-Cast Concrete



PARKING LOT

217 Spaces



CLEAR HEIGHT

9.75 m | 32'



ROOF MATERIAL

Standing Seam Roof



SKYLIGHTS

4% Approx.



GUARD HOUSE

9.90 m²
106.56 ft²



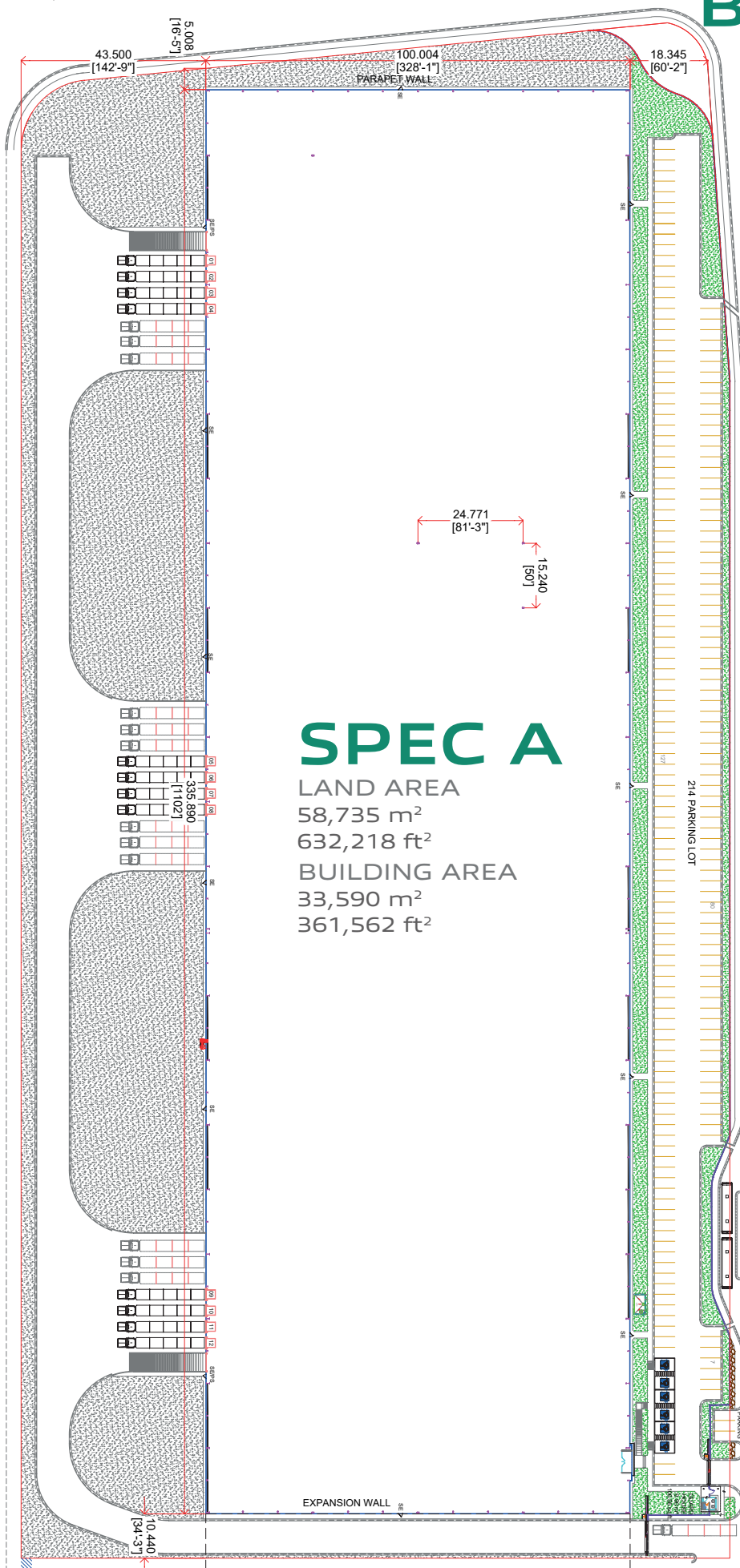
SUBSTATION

According to client needs





SPEC A - VNIP BUILDING LAYOUT



SPEC A

LAND AREA

58,735 m²

632,218 ft²

BUILDING AREA

33,590 m²

361,562 ft²

PARK GENERAL INFORMATION

CIENEGA DE FLORES, N.L.

ADVANTAGES:

Airport at less than 30 min drive.

Highways to:

Airport, Monterrey,
Laredo TX, Reynosa -
McAllen,
Saltillo - Monclova &
Mexico City.

24/7 Controlled access:

Fenced and Gated

Use: Manufacturing,
Assembly & Distribution.

Transportation: Public.

Infrastructure: All On Site.

Best Available.

Labor Force: Nearby -
Easy Access.

DISTANCE TO:

**Del Norte International
Airport (ADN)**

7 km = 4 miles

**Monterrey International
Airport**

28 km = 18 miles

Monterrey Downtown

32 km = 20 miles

Saltillo | Ramos Arizpe

105 km = 66 miles

Laredo, Texas

210 km = 130 miles

McAllen TX | Reynosa City

249 km = 150 miles

Mexico City

925 km = 575 miles

PARK

INFRASTRUCTURE:

Water (Park Network)

Sewer (Park Network)

Voice & Data

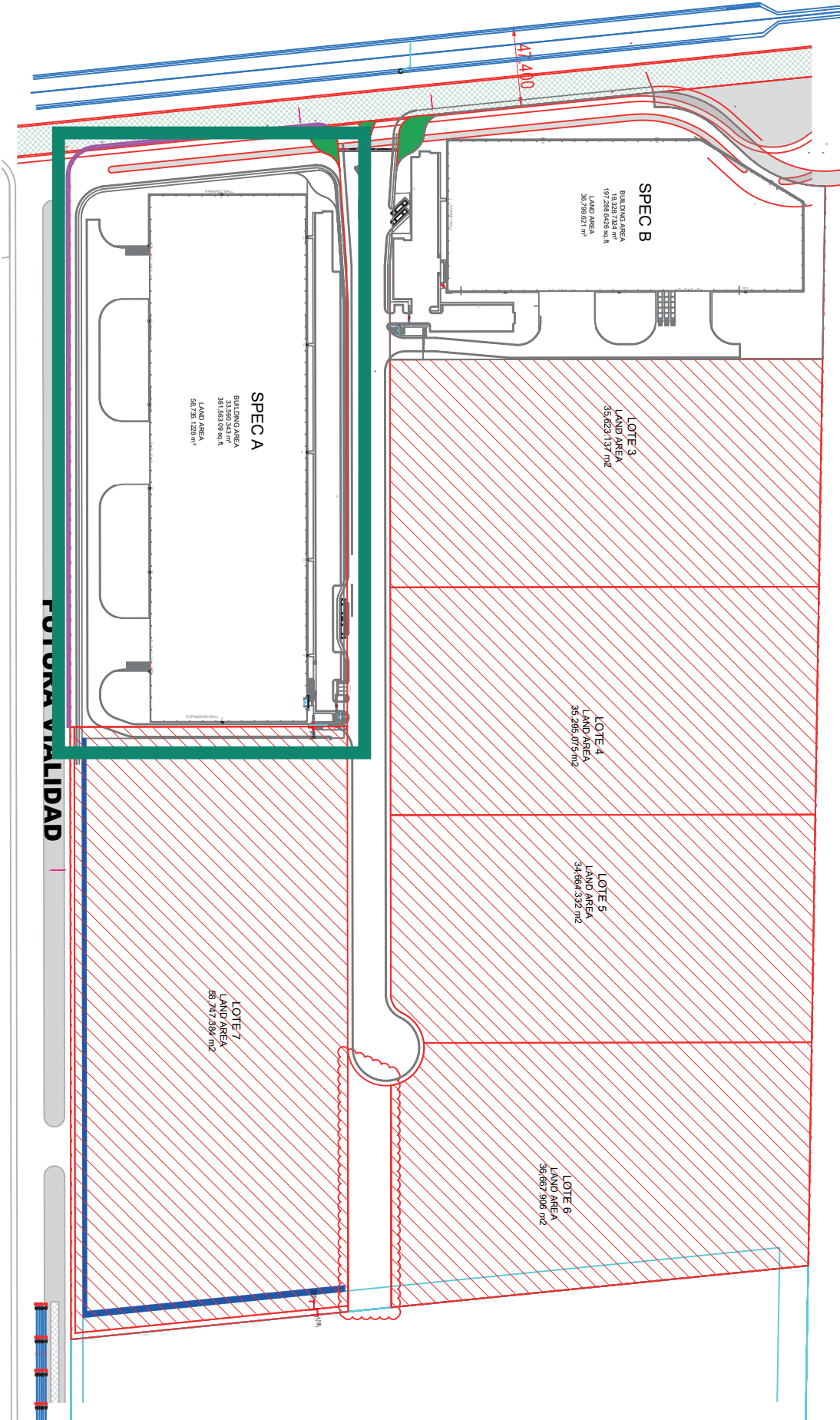
Energy

CCTV 24/7



GENERAL LAYOUT

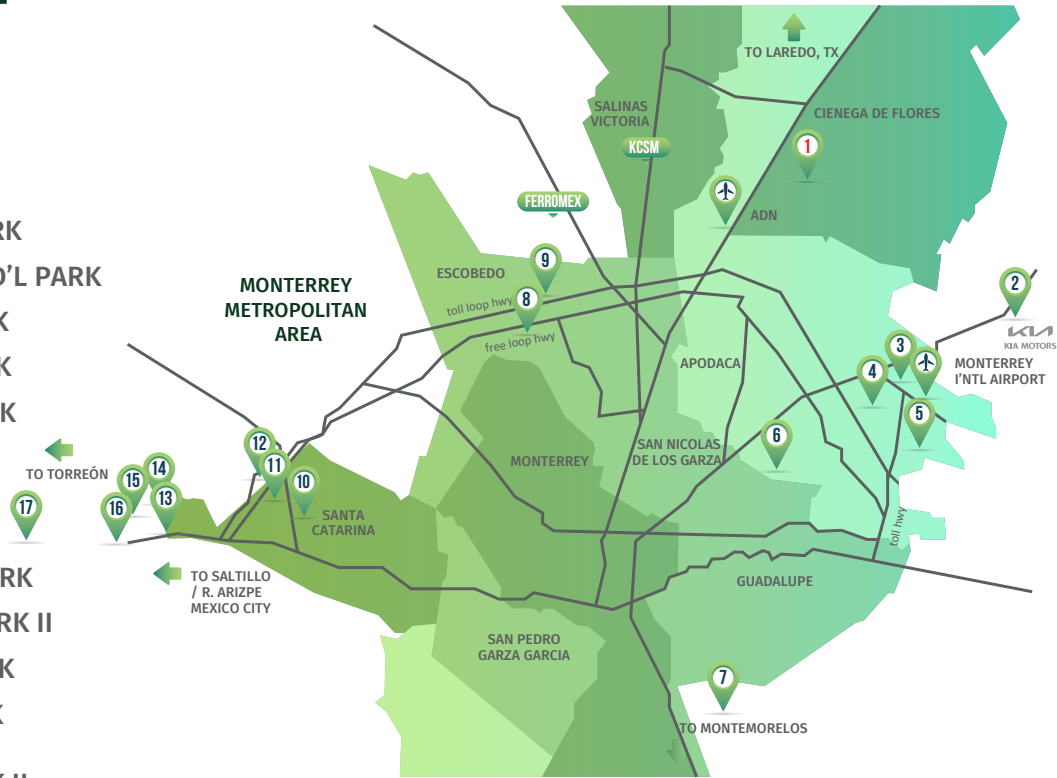
VYNMSA NORTH INDUSTRIAL PARK



NORTHEAST

VYNMSA PARKS

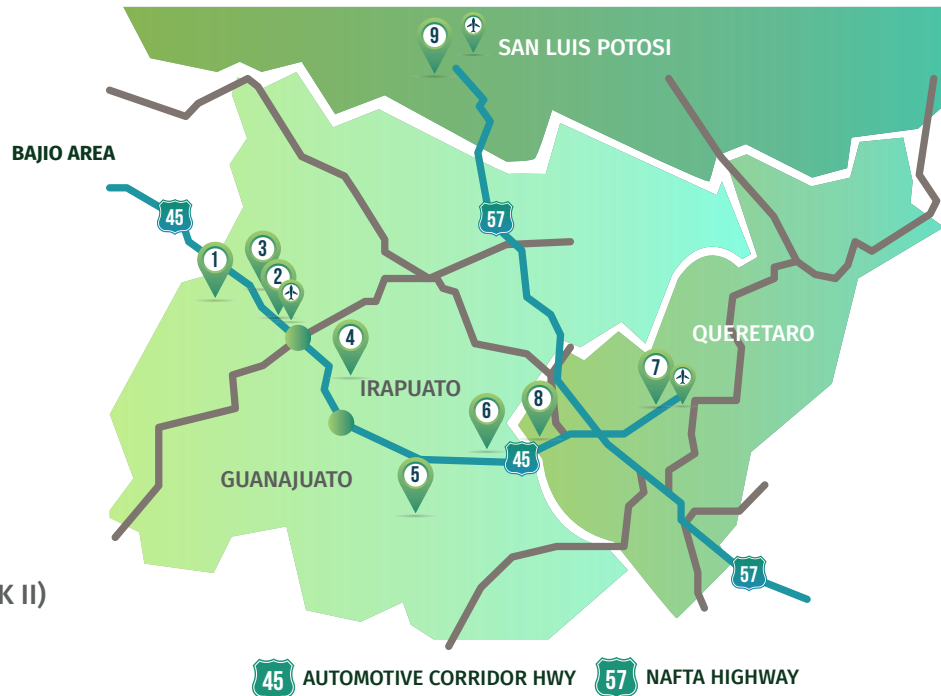
- ▶ 1. VYNMSA NORTH INDUSTRIAL PARK
- ▶ 2. AIRPORT TECHNOLOGY PARK
- ▶ 3. OMA VYNMSA AERO INDUSTRIAL PARK
- ▶ 4. VYNMSA AEROPUERTO APODACA IND'L PARK
- ▶ 5. VYNMSA APODACA INDUSTRIAL PARK
- ▶ 6. VYNMSA MIGUEL ALEMAN IND'L PARK
- ▶ 7. VYNMSA MONTEMORELOS IND'L PARK
(APPROX. 45 MIN DRIVE FROM MONTERREY TO VMIP)
- ▶ 8. VYNMSA ESCOBEDO PARK
- ▶ 9. VYNMSA ESCOBEDO PARK II
- ▶ 10. VYNMSA SANTA CATARINA IND'L PARK
- ▶ 11. VYNMSA SANTA CATARINA IND'L PARK II
- ▶ 12. VYNMSA METROPOLITAN IND'L PARK
- ▶ 13. VYNMSA RAMOS ARIZPE IND'L PARK
(APPROX. 40 MIN DRIVE FROM MTY TO RAMOS ARIZPE)
- ▶ 14. VYNMSA RAMOS ARIZPE IND'L PARK II
- ▶ 15. VYNMSA RAMOS ARIZPE IND'L PARK III
- ▶ 16. VYNMSA RAMOS ARIZPE IND'L PARK IV
- ▶ 17. VYNMSA TORREÓN INDUSTRIAL PARK
(APPROX. 2.50 HR DRIVE FROM RAMOS ARIZPE TO TORREÓN)



BAJIO AREA

VYNMSA PARKS

- ▶ 1. VYNMSA LEON INDUSTRIAL PARK
- ▶ 2. VYNMSA GUANAJUATO PUERTO INTERIOR I
- ▶ 3. VYNMSA GUANAJUATO PUERTO INTERIOR II
- ▶ 4. VYNMSA GUANAJUATO INDUSTRIAL PARK
- ▶ 5. VYNMSA CELAYA INDUSTRIAL PARK
- ▶ 6. VYNMSA APASEO INDUSTRIAL PARK
- ▶ 7. VYNMSA QUERETARO INDUSTRIAL PARK
- ▶ 8. PARQUE INDUSTRIAL QUERETARO PHASE 4
- ▶ 9. VYNMSA SAN LUIS INDUSTRIAL PARK (LOGISTIK II)



45 AUTOMOTIVE CORRIDOR HWY 57 NAFTA HIGHWAY